








Project
**Former Airfield
 West of Grove**

Drawing Title
**Parameter Plan 2
 Access and Movement**

Date	Scale	Drawn by	Check by
09.02.15	NTS@A3	MV	KP
Project No	Drawing No	Revision	
18229	9603	V	

-  Proposed Primary Access
-  Southern Access Route
-  Bus Route
-  Primary Route
-  Pedestrian/Cycle Routes
-  Secondary Route
-  Bus Stop with 400m catchments



Planning • Master Planning & Urban Design
 Architecture • Landscape Planning & Design • Project Services
 Environmental & Sustainability Assessment • Graphic Design

bartonwillmore.co.uk



Offices at Reading London Bristol Cambridge Cardiff Edinburgh Leeds Solihull West Malling (Kent)